

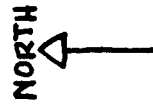
PAUL'S FAVORITE ROUTES:
STATE LINE #1

HOTEL:

ONE DAY RIDE, NO LODGING REQUIRED

HILL ALERT

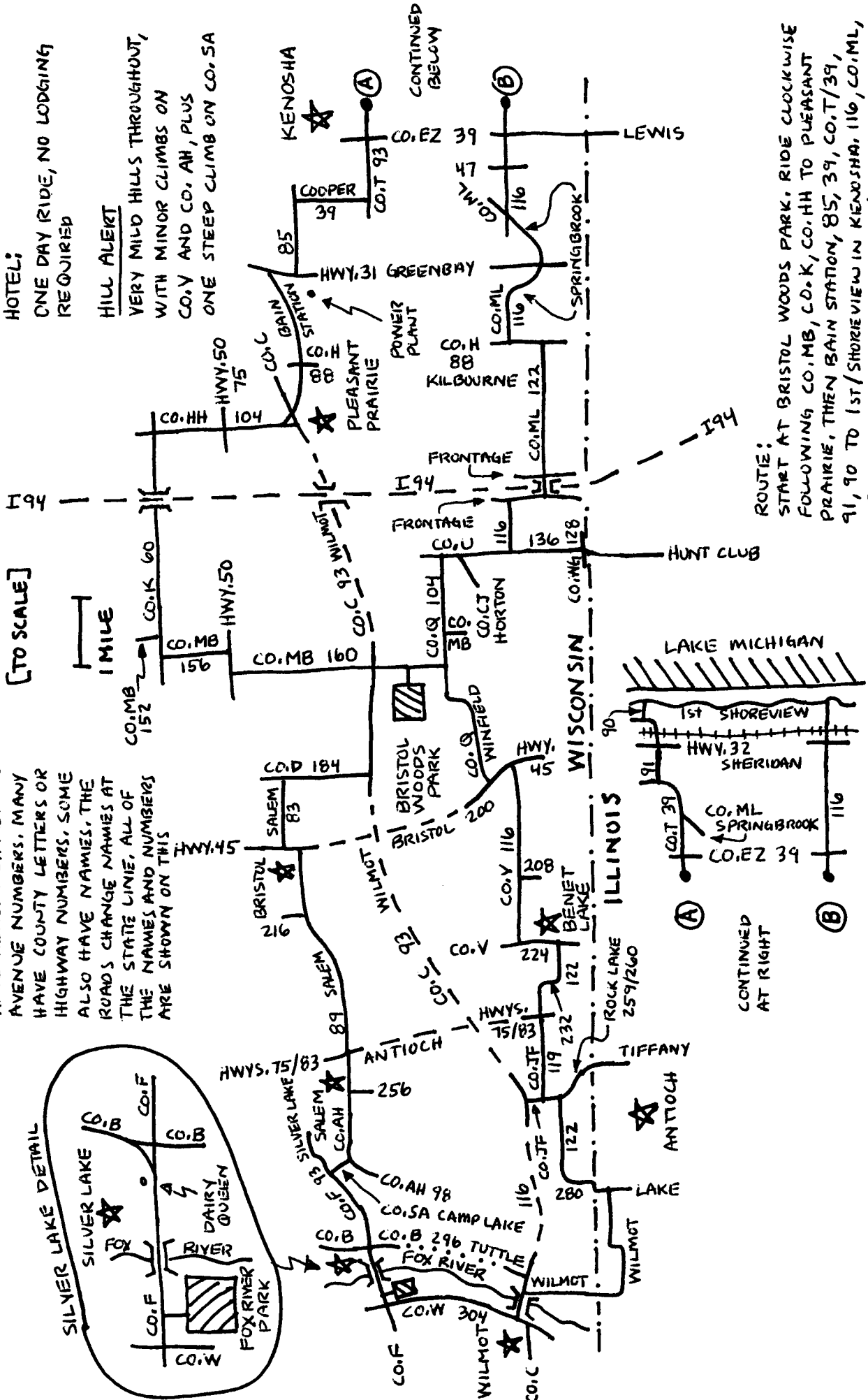
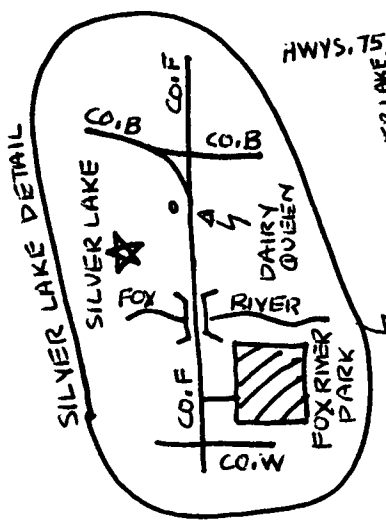
VERY MILD HILLS THROUGHOUT, WITH MINOR CLIMBS ON CO. V AND CO. AH, PLUS ONE STEEP CLIMB ON CO. SA



[TO SCALE]

A NOTE ON ROAD NAMES

ALL ROADS IN THIS AREA HAVE KENOSHA STREET AND AVENUE NUMBERS, MANY HAVE COUNTY LETTERS, SOME HIGHWAY NUMBERS, SOME ALSO HAVE NAMES, THE ROADS CHANGE NAMES AT THE STATE LINE, ALL OF THE NAMES AND NUMBERS ARE SHOWN ON THIS



ROUTE:

START AT BRISTOL WOODS PARK. RIDE CLOCKWISE FOLLOWING CO. MB, CO. K, CO. HH TO PLEASANT PRAIRIE, THEN BAIN STATION, 85, 39, CO. T/39, 91, 90 TO 1ST SHOREVIEW IN KENOSHA, 116, CO. ML, WEST FRONTAGE, 116, CO. U, CO. Q, CO. G (OPTIONAL SHORTCUT TO BRISTOL WOODS [29 MILES]), HWY. 45, CO. Y, 224, 122, 232, CO. JF, 122, 280, WILMOT, CO. C, CO. W, CO. F, CO. SA, CO. AH TO BRISTOL, HWY. 45, SALEM, CO. D, CO. C, CO. MB BACK TO BRISTOL WOODS [62 MILES]

CONTINUED AT RIGHT

CONTINUED BELOW